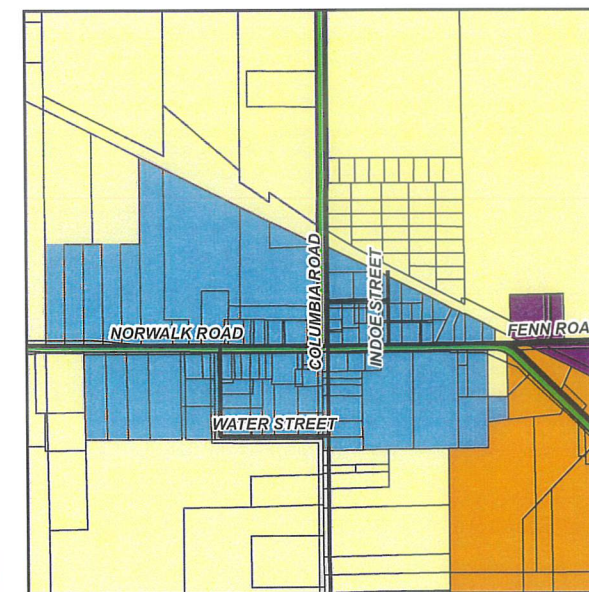











Abbeyville Inset

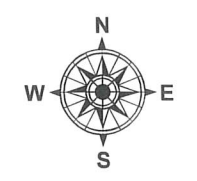


Mallet Creek Inset

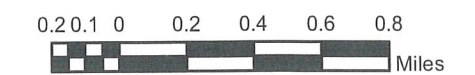
# York Township Zoning Districts

-  Jurisdiction
-  Parcels
- Zoning Districts**
-  R-1 Low Density Residential
-  R-2 Medium Density Residential
-  R-1 / PUD Overlay
-  C-1 Commercial
-  I-1 Industrial
-  M-U Multi-Use
-  M-C Mallet Creek

**Notes:**  
 The road centerline, railroad centerline, and parcel boundary data is maintained by the Medina County Highway Engineers Office.  
 The York Township zoning district data is maintained by the Medina County Department of Planning Services in cooperation with the York Township Trustees and the Zoning Office.



1:36,000



*Richard Monroe* 1-25-2024  
 Richard Monroe Date

*Todd Zieja* 1/25/24  
 Todd Zieja Date

*Christopher Kosman* 1/25/24  
 Christopher Kosman Date



Visit us on the web at [www.planning.co.medina.oh.us](http://www.planning.co.medina.oh.us)